

# New Barn Farm Loop

Isle Walk Purbeck presents - a rural walk starting at the railway bridge at New Barn Farm, passing Knitson farm (twice) and Godlingston Manor. An opportunity to enjoy walking in fields, bridleways and single-track lanes - and you might also glimpse a steam train!

\*The walk is dog friendly but please put your dog on a lead when cattle are grazing



AVERAGE TIME

1 hrs 19 mins



DISTANCE

3.2 miles



ASCENT

437ft



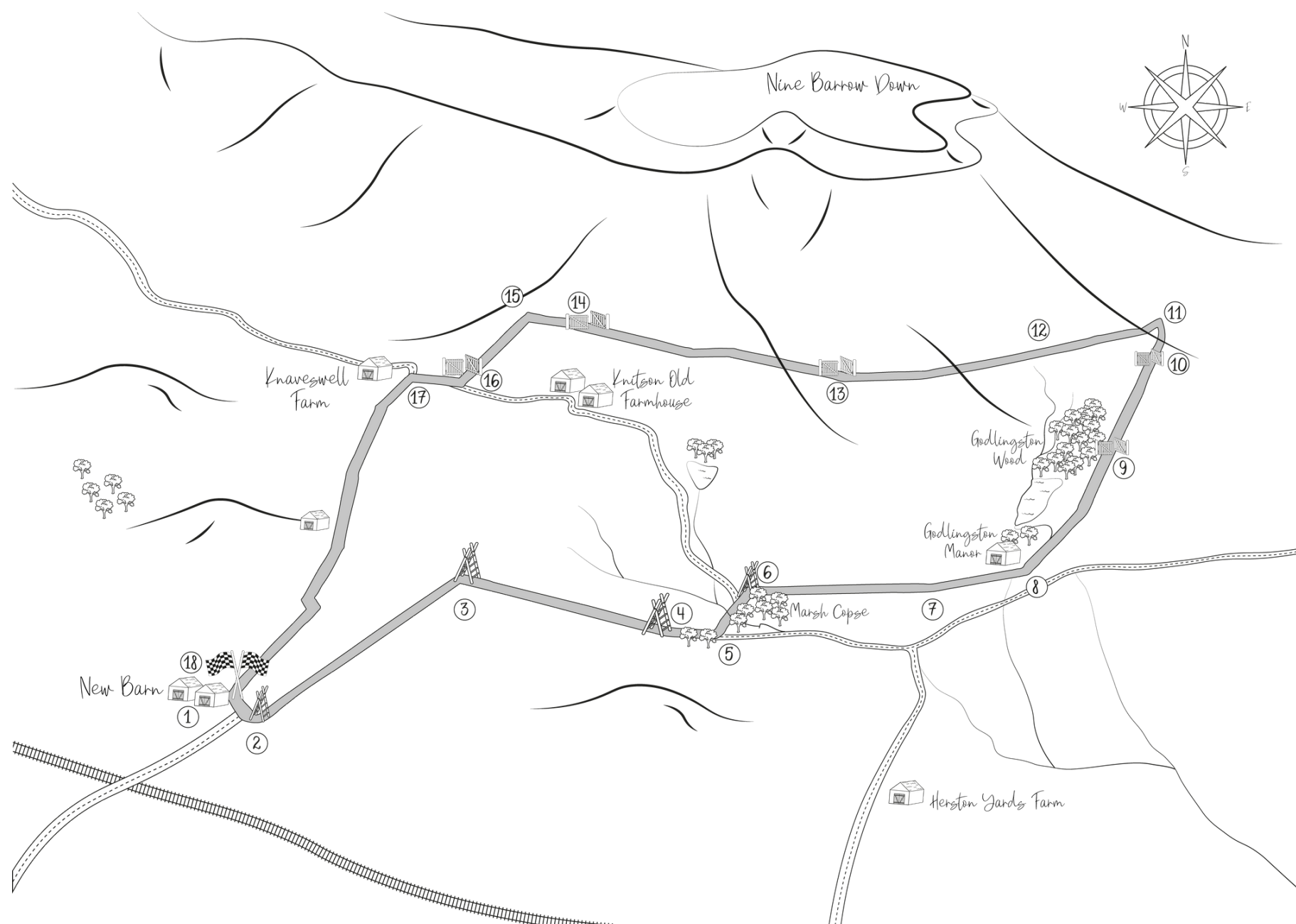
TERRAIN

Fields, Road  
& Paths



DOG FRIENDLY

Yes - woof!\*



## The Basic Steps

### 1. Start at New Barn Farm SZ 0020 7978

With railway bridge behind you, walk a short distance uphill and with houses on left, turn right at footpath sign, down a short track to the stile on the left of the gate  
Dist to next: 0.02mi

### 2. Climb over stile, turn left SZ 0023 7978

Follow the footpath up the left-hand side of the field, close to the hedge  
Dist to next: 0.29mi

### 3. Climb over the stile, turn right SZ 0048 8018

Follow the bridleway  
Dist to next: 0.30mi

### 4. Climb over the stile/ go through the gate SZ 0094 8002

Continue following the path through the trees  
Dist to next: 0.06mi

### 5. Turn left onto the road SZ 0103 8002

Continue along the road with the caravan-site on your left  
Dist to next: 0.06mi

### 6. At footpath sign, climb over stile on right-side of road SZ 0105 8012

Turn right, follow the path, always keep open field to your left  
Dist to next: 0.24mi

7. Walk straight on through Godlingston Manor Farm SZ 0141 8016  
Keep buildings on left.  
Dist to next: 0.11mi

### 8. Turn left immediately after Manor House SZ 0158 8020

Follow the footpath sign to Godlingston Hill, up the track  
Dist to next: 0.19mi

9. Go through the gate on right at next footpath sign SZ 0174 8051  
Walk diagonally uphill through the field, small bushes and tree on left.  
Keep going uphill with wire fence on left, and next gate ahead  
Dist to next: 0.22mi

### 10. Go through the gate, past the milestone to Corfe SZ 0163 8087


Follow the chalk path straight on  
Dist to next: 0.05mi

### 11. Turn left at milestone SZ 0161 8092

Follow the chalk path uphill  
Dist to next: 0.11mi

### 12. Fork left at milestone labelled 'underhill path' SZ 0147 8087

Take the lower path past the wooden bench  
Dist to next: 0.27mi





## New Barn Farm Loop

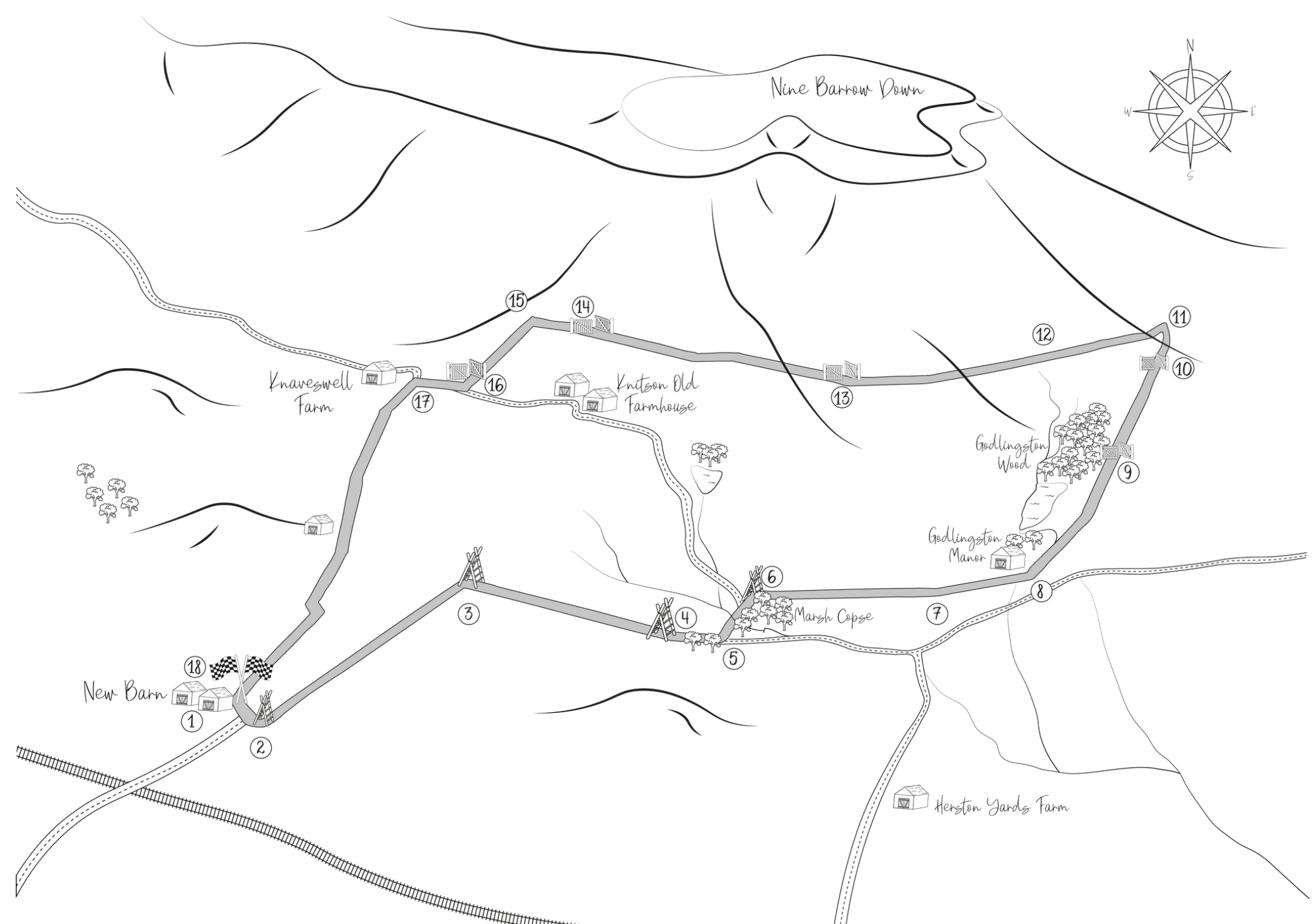
13. Go through the gate SZ 0105 8078  
Follow the path ahead, as it turns into a dirt, chalky track, heading downhill  
Dist to next: 0.38mi

14. Ignoring the turning on your left, in the dip, keep going uphill straight ahead, through the metal gate SZ 0046 8094  
Follow the lower path on the left  
Dist to next: 0.05mi

15. Turn left through a metal gate, just before Knaveswell Farm at the milestone signed to Knitson SZ 0054 8090  
Walk through the field  
Dist to next: 0.13mi

16. Go through the gate, at the footpath sign, turn right onto the lane SZ 0031 8076  
Dist to next: 0.06mi

17. Turn left SZ 0021 8078  
At the small triangle of land where three roads meet, turn left and continue walking on the road until you are back at New Barn Farm  
Dist to Finish: 0.65mi



Finish at New Barn Farm SZ 0017 7975

Well done, you have reached the end of the walk. For more walks come and visit us at [www.islewalkpurbeck.com](http://www.islewalkpurbeck.com)

© 2021 Isle Walk Purbeck